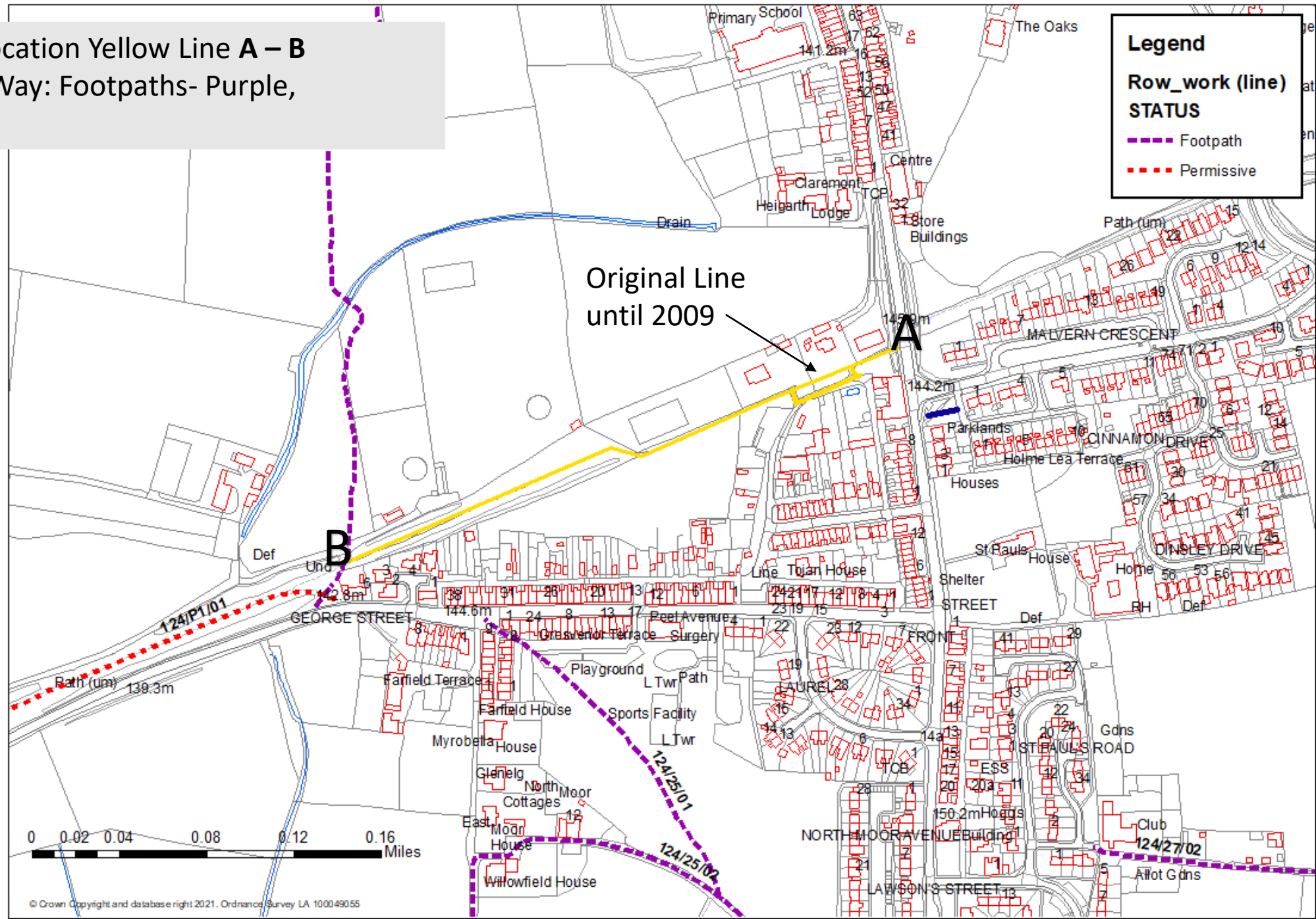


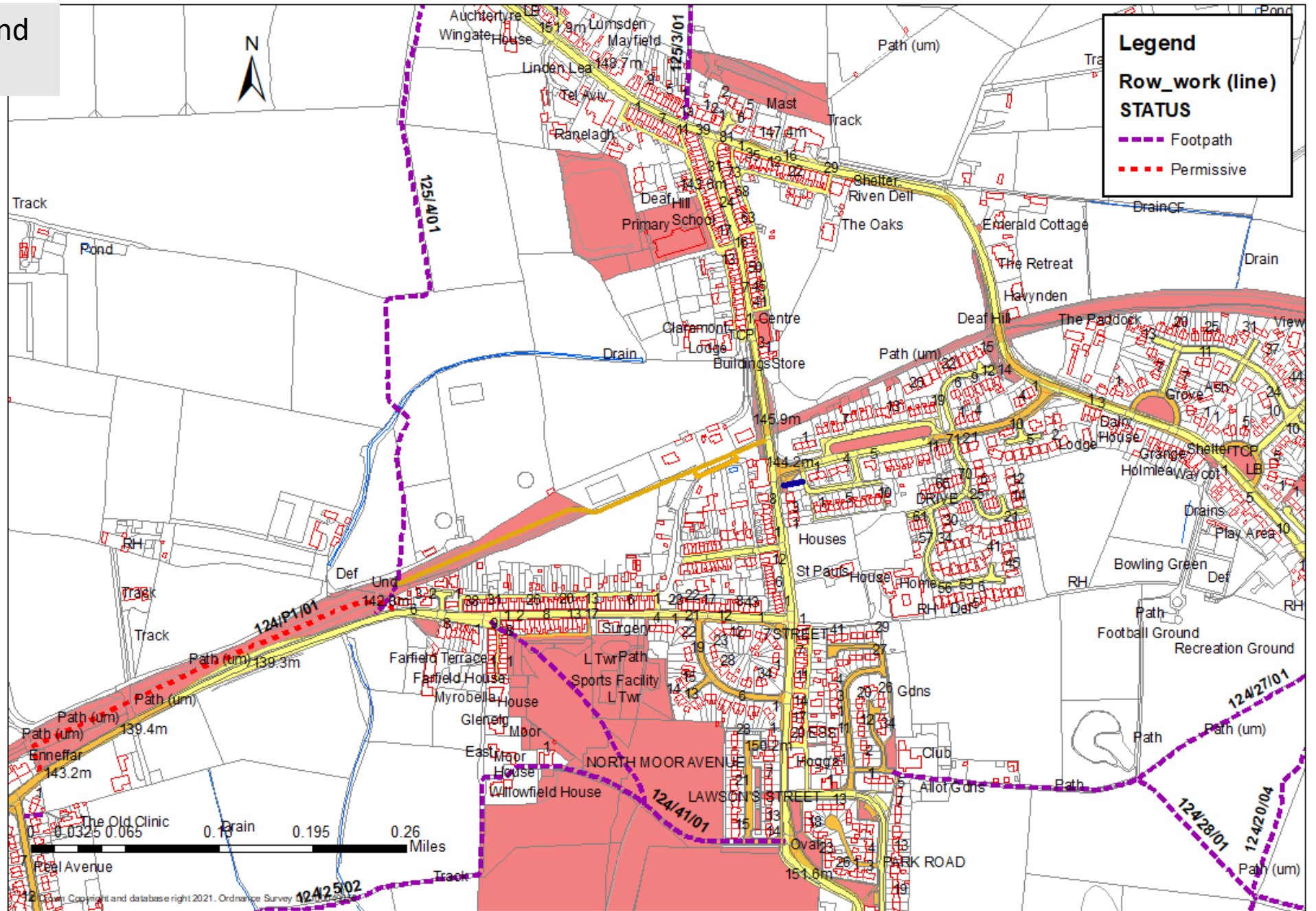
Definitive Map Modification Application Trimdon Station Document Evidence

Appendix 2

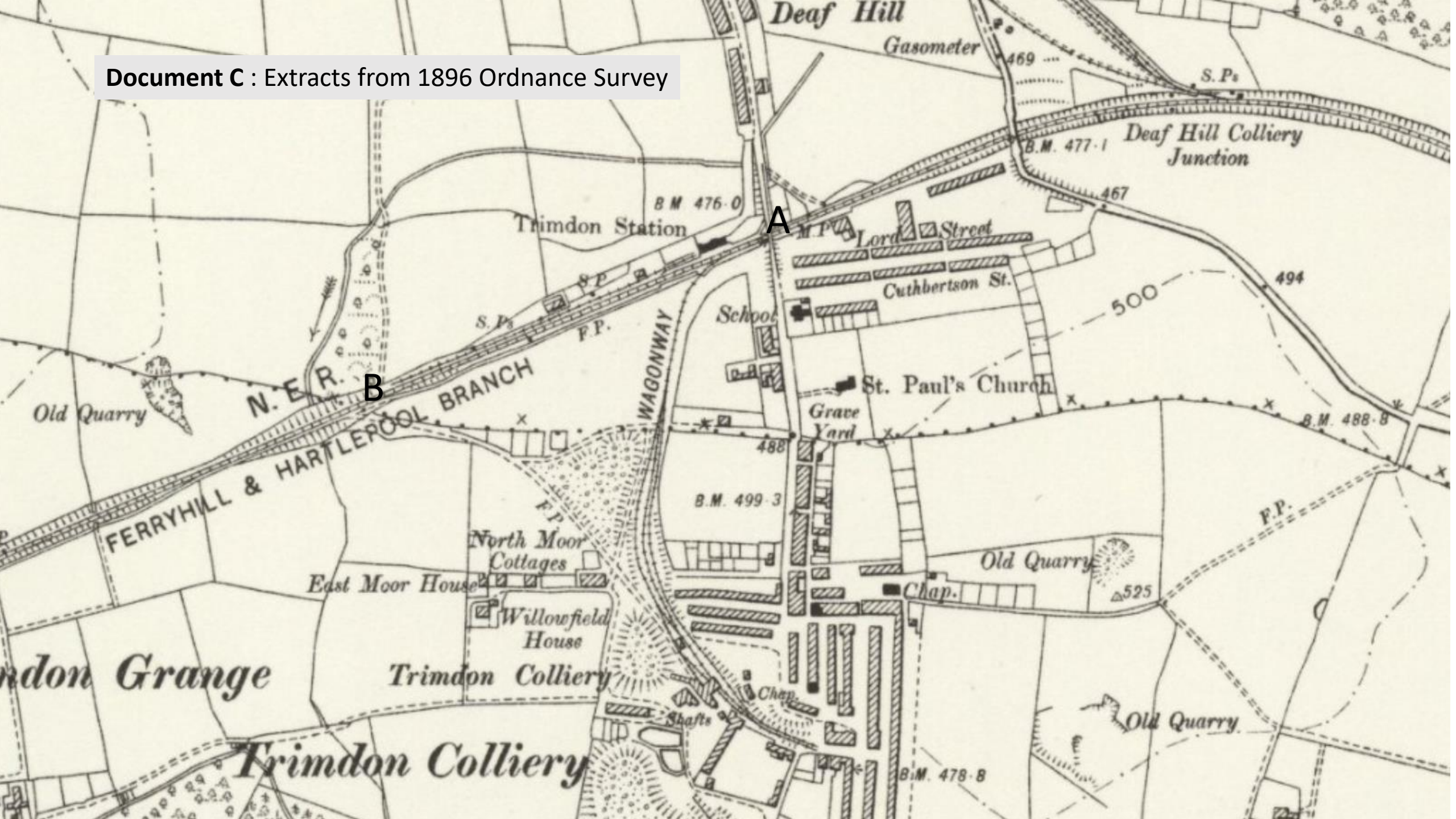
Document A: Route Location Yellow Line A – B
 and current Rights of Way: Footpaths- Purple,
 Permissive Path -Red



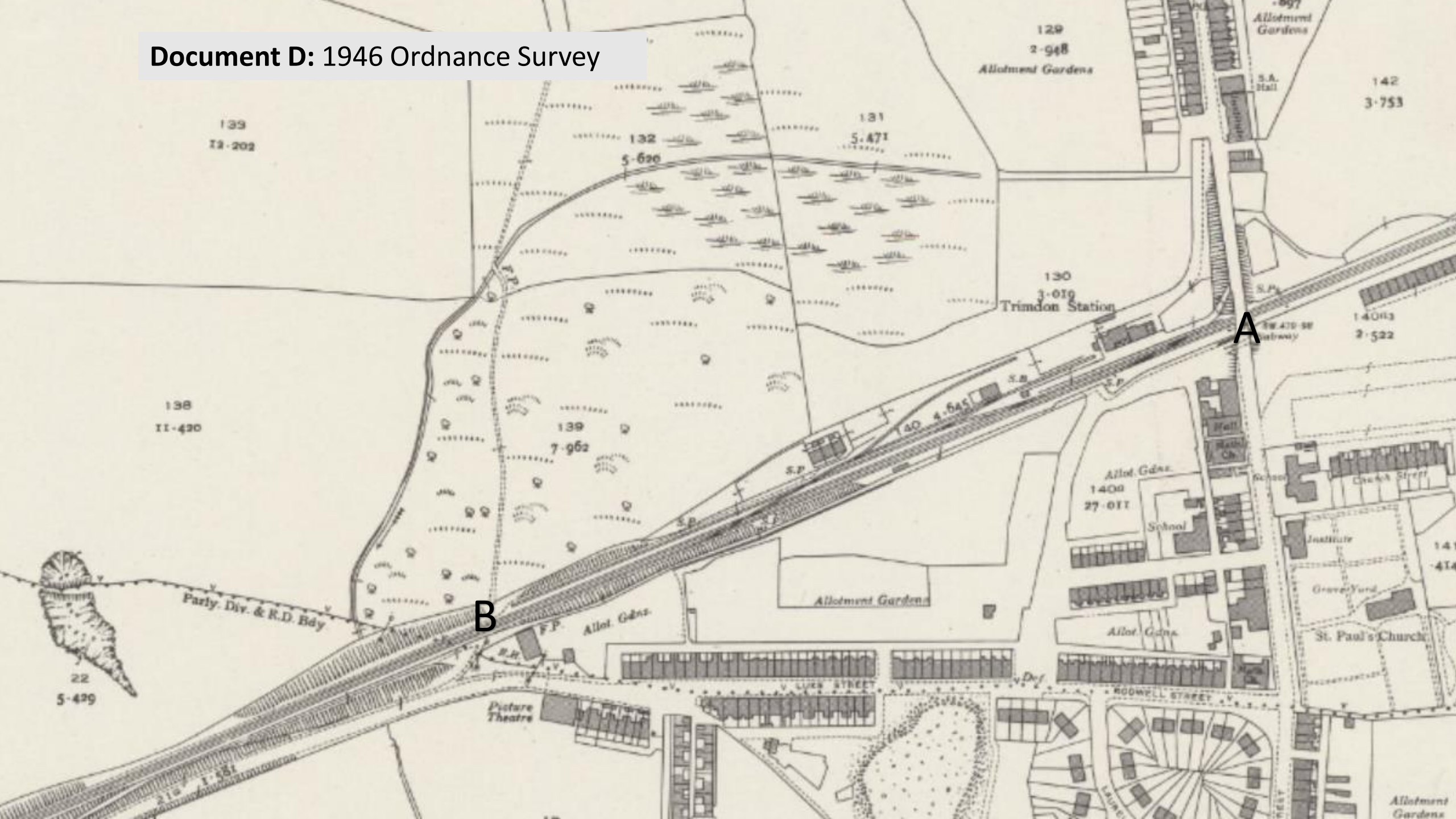
Document B: Council Land in Pink.



Document C : Extracts from 1896 Ordnance Survey



Document D: 1946 Ordnance Survey



133
12-202

129
2-948
Allotment Gardens

142
3-753

131
5-471

132
5-690

130
3-010
Trindon Station

138
11-430

139
7-962

140
4-645

140a
2-522

Allot. Gard.
140a
27-011

School

Institute

Graveyard

St. Paul's Church

Partly Div. & R.D. Bdy

B

Allot. Gard.

Allotment Gardens

Allot. Gard.

Picture Theatre

V. LIVES STREET

RODWELL STREET

22
5-429

Allotment Gardens



- **Document E:** Old photo showing former steps, Bridge and passageway, (Photos Trimdon Times <https://galleries.trimdon.com/>).

C183 Trimdon Station road bridge, main line trains. Small bridge for shunting engines.
(and Small bridge for shunting engines)

Document F: Path visible on this image



Document G: Old view of path and Station House.

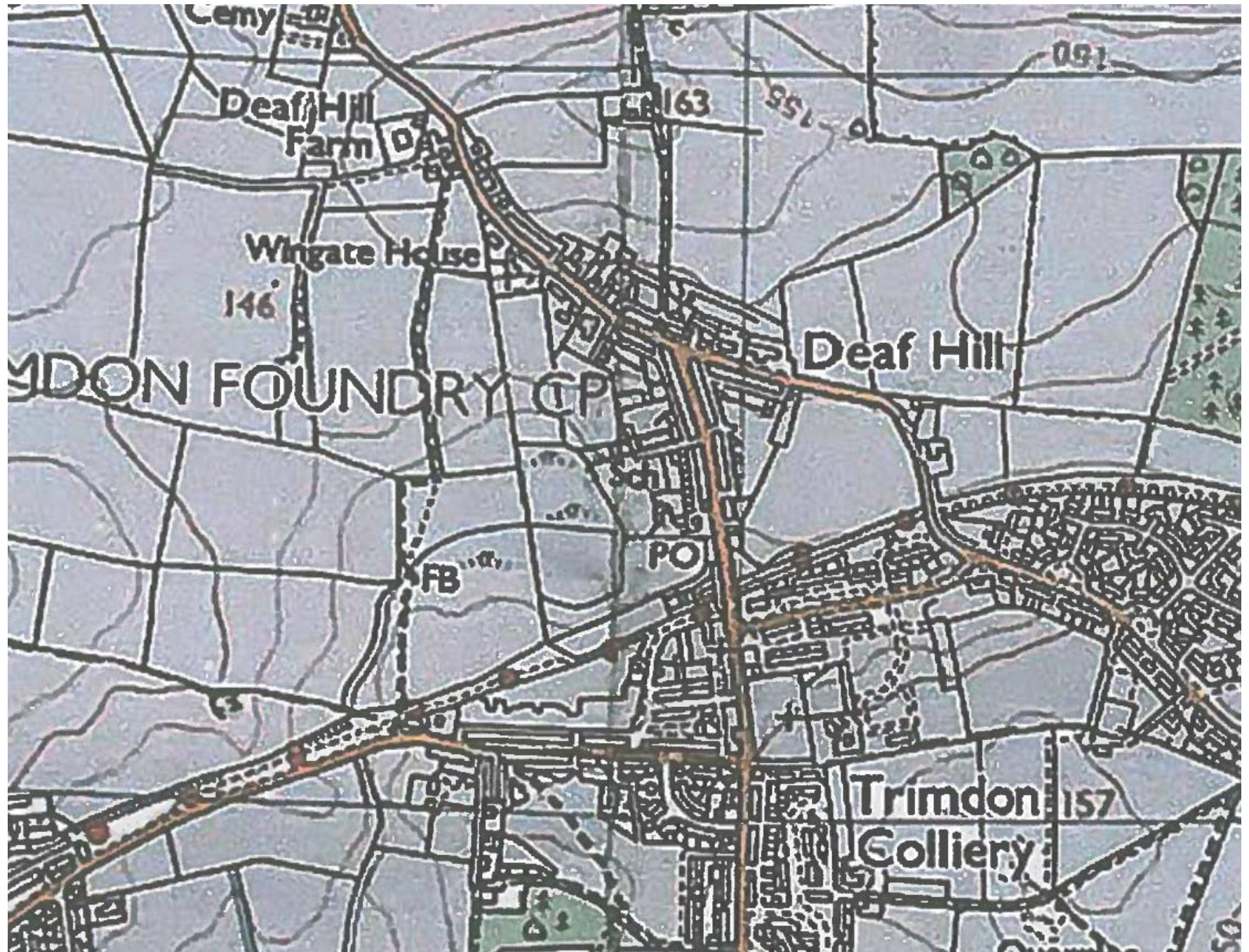
From Trimdon Times online.




Document H: Google Image showing the line from Station Road, Steps at point marked A, .



Document I: Extract from Ordnance Survey Explorer 305 from the 1990's the route is annotated with orange dots indicating a Cycling path



Document J: Child on path past a paddock



Document K: View along path through wooded area towards the Grange.



Document L: Land Outside Willow Tree



Wooded Land at West End of Route



Document M: Mother and Child on the Path, walking towards towards Willow Tree.

